



David L. Owens  
Superintendent of Schools

# SCHOOL DISTRICT OF CLAY COUNTY

925 West Center Street  
Green Cove Springs, Florida 32043

## Telephones

904/284-6500 (GCS) - 904/272-8100 (OP)  
1-888-633-2529 (KH)  
FAX: 904/284-6525 - TDD: 904/284-6584

## BOARD MEMBERS

Carol Vallencourt  
*District 1*  
Carol Studdard  
*District 2*  
Charles Van Zant, Jr.  
*District 3*  
Wayne Bolla  
*District 4*  
Lisa Graham  
*District 5*

TO: School Board Members  
FROM: Michael J. Elliott, Assistant Superintendent of Support Services  
DATE: December 11, 2007  
RE: ATTENDANCE BOUNDARY RECOMMENDATIONS

The following information includes attendance boundary recommendations dealing with three (3) separate aspects:

1. New OakLeaf Village Elementary (K-5) and amendments to Argyle Elementary and OakLeaf School.
2. New Shadowlawn Elementary and amendment to Lake Asbury Elementary.
3. Amendments to Lake Asbury Elementary, Middleburg Elementary, Charles E. Bennett Elementary, RideOut Elementary and Thunderbolt Elementary. These revisions all have been requested by the Transportation Department to prevent multiple school buses serving different schools along the same stretch of C.R. 209 and Kingsley Lake. This will increase efficiency.

OakLeaf Village Elementary will open with a K-5 grade organization. The attendance boundary for the school was originally designated between the OakLeaf School and Argyle Elementary School. To account for the sixth (6<sup>th</sup>) grade in OakLeaf Village Elementary's new attendance boundary, a separate attendance description has been developed for the sixth (6<sup>th</sup>) grade and designated for the OakLeaf School. **However, to allow completion at their current school, the rising sixth (6<sup>th</sup>) graders in that portion original to Argyle Elementary will be given the option to remain at Argyle Elementary. However, if exercised, school bus transportation will not be provided. If the option is not exercised and attendance is chosen at the OakLeaf School, school bus transportation will be provided.**

Our attendance boundary software identifies where students live. If there are students attending school from outside the school's attendance boundary or students within the attendance boundary that attend another school, only the School Principal with critique by the District can make a determination as to attendance characteristics when boundaries are changed. The student numbers on the following pages are from our attendance software.

They will differ from the official projection because the Special Pupil Assignments (SPA's) in and out were not known. The School Principals and the Instructional Division have reconciled the SPA's and the official 2008-09 school projections based on the proposed attendance boundaries and/or amendments are as follows:

Argyle Elementary School (K-5)	-	851
OakLeaf Village Elementary School (K-5)	-	817
OakLeaf School (K-8)	-	1,433
Charles E. Bennett Elementary School (K-6)	-	771
Middleburg Elementary School (K-6)	-	678
RideOut Elementary School (K-6)	-	612
Thunderbolt Elementary School (K-6)	-	1,286
Lake Asbury Elementary School (K-6)	-	966
Shadowlawn Elementary School (K-6)	-	723

Complete 2008/09 school projections will be provided to the School Board under separate cover.

Should you have any questions, please contact me at your convenience.

MJE/prs (AttendanceBoundary/CCSBLetterDec11)

cc: David Owens, Superintendent of Schools  
Denise Adams, Deputy Superintendent  
Sharon Chapman, Assistant Superintendent for Instructional  
Jim Connell, Director of Facility Planning and Construction  
Bob Veres, Director of Transportation

**ATTENDANCE BOUNDARY DEVELOPMENT  
FOR  
SHADOWLAWN ELEMENTARY SCHOOL  
AND  
OAKLEAF VILLAGE ELEMENTARY**

**AND ATTENDANCE BOUNDARY REVISIONS  
TO OAKLEAF SCHOOL,  
ARGYLE ELEMENTARY,  
LAKE ASBURY ELEMENTARY,  
MIDDLEBURG ELEMENTARY,  
CHARLES E. BENNETT ELEMENTARY,  
RIDEOUT ELEMENTARY AND  
THUNDERBOLT ELEMENTARY**



**December 20, 2007**

**Superintendent of Schools  
David L. Owens**

**TABLE OF CONTENTS  
FOR  
SHADOWLAWN ELEMENTARY SCHOOL AND  
OAKLEAF VILLAGE ELEMENTARY  
AND  
EXISTING AFFECTED SCHOOLS**

	<u>PAGE #</u>
I. REDISTRICTING PROCESS	1
II. TIMELINE FOR REDISTRICTING	2
III. CONSIDERATIONS / CRITERIA FOR REDISTRICTING	3
IV. SCHOOL PROJECTIONS	4-5
V. POPULATION REGION MAPS	6-11
VI. EXISTING ATTENDANCE BOUNDARY MAPS (AES, OLS, LAE, MBE, CEB, ROE, TBE)	12-14
VII. PROPOSED ATTENDANCE BOUNDARY MAPS (SLE, LAE) (OVE, OLS, AES) (CEB, ROE, TBE) (MBE)	15-18
VIII. RECOMMENDED ATTENDANCE BOUNDARY DESCRIPTIONS	19-37
IX. ADVERTISEMENT	38

## REDISTRICTING PROCESS

**STEP 1:** Staff analyzes existing attendance boundaries. This analysis is to include, but not necessarily limited to, the following criteria: Historic enrollment trends, projected enrollment trends, school size and capacity, specific area population demographics, proximity, neighborhood concept, school bus transportation, walking distance, safety, stability and equity of distribution.

**STEP 2:** From data developed in the Step 1 analysis, options are to be developed. These options are to be unranked and are to represent the best alternatives in meeting the criteria of Step 1.

**STEP 3:** A meeting is scheduled to include the Assistant Superintendent of Support Services, Director of Facility Planning and Construction, the Coordinator of Planning and Intergovernmental Relations, the Director of Transportation, the appropriate Director of Elementary or Secondary Education, the Director of Exceptional Education (as necessary) and each affected School Principal. The purpose of the meeting is to rank the alternatives.

**STEP 4:** The Assistant Superintendent of Support Services will agenda the ranked redistricting alternatives during a Superintendent's staff meeting for general staff questions and discussions. The purpose is to encourage staff input to the Superintendent in order for the Superintendent to formulate his/her recommendation. Once the Superintendent's recommendation is formulated, the recommendation will be posted in each affected school. The Coordinator of Planning and Intergovernmental Relations will correspond with each affected school's School Advisory Committee for input, identification of timelines and process.

**STEP 5:** The Superintendent presents his/her recommendation to the School Board at an advertised School Board meeting. The Superintendent will request authorization to advertise the recommended school attendance boundaries in a local newspaper of general circulation. The advertisement will be for three (3) consecutive weeks. The recommendation will continue to be posted in each affected school and placed in the school newsletter if at all possible. The public will be allowed to address the recommendation if requested.

**STEP 6:** The Superintendent, after having advertised his/her recommendation, and after due consideration of additional input from staff and/or citizens, will agenda at the next School Board meeting approval of the original recommendation or revised recommendation for school attendance boundaries. A Public Hearing will be conducted by the School Board to seek public input at the meeting. Upon concluding the Public Hearing, the Superintendent's recommendation will be opened for discussion by the Board and ultimately acted upon either as the Superintendent's original or revised recommendation, as revised by the Board or tabled to a time certain for additional time of consideration.

**STEP 7:** Upon the School Board acting upon a new or revised school attendance boundary, the District's Facility Planning and Construction Department will update and post new or revised attendance boundary descriptions and maps, communicate same to each affected school, communicate same to the Board of Realtors and to any large development within the attendance boundary being affected.

## Timeline

### Redistricting

#### OakLeaf Village Elementary and Shadowlawn Elementary and Existing Affected Schools

Date	Action Item
September 2007	Background data developed
September 2007	Options developed
October 2007	Staff & Principals review options
December 2007	Present to School Board & authorization to advertise
January 2008	School Board Public Hearing to approve
February 2008	Attendance Boundary map updates

## **CONSIDERATIONS/CRITERIA FOR REDISTRICTING**

- SAFETY
- ANALYSIS OF EXISTING ATTENDANCE BOUNDARIES
- SCHOOL CAPACITY AND LEVEL OF SERVICE
- GEOGRAPHIC AREA CHARACTERISTICS (MATURE VS. GROWING)
- PROJECTED ENROLLMENT TRENDS
- SCHOOL BOARD FACILITY LIST
- SHORT RANGE AND LONG RANGE ENROLLMENT FORECASTS
- NEIGHBORHOOD CONCEPT
- PROXIMITY FOR STUDENT ATTENDANCE (IF NOT NEIGHBORHOOD, THEN AS CLOSE AS POSSIBLE)
- MINIMUM SIZE OF SCHOOL
- BALANCED STUDENT DISTRIBUTION
- TRANSPORTATION
  - WALKING DISTANCE/PATHS
  - PARENT/STUDENT PERSONAL TRANSPORTATION
  - SCHOOL BUS TRANSPORTATION

## SCHOOL PROJECTIONS

### AES 4% growth

	<u>08/09</u>	<u>09/10</u>	<u>10/11</u>	<u>11/12</u>	<u>12/13</u>
PK	20	21	22	22	23
K	110	114	119	124	129
1	105	109	114	118	123
2	112	116	121	126	131
3	130	135	141	146	152
4	144	150	156	162	168
5	131	136	142	147	153
6	<u>99</u>	<u>103</u>	<u>107</u>	<u>111</u>	<u>116</u>
	851	885	920	957	996

### OLS 5% growth

	<u>08/09</u>	<u>09/10</u>	<u>10/11</u>	<u>11/12</u>	<u>12/13</u>
PK	20	21	22	23	24
K	110	116	121	127	134
1	70	74	77	81	85
2	87	91	96	101	106
3	81	85	89	94	98
4	78	82	86	90	95
5	72	76	79	83	88
6	281	295	310	325	342
7	364	382	401	421	442
8	<u>353</u>	<u>371</u>	<u>389</u>	<u>409</u>	<u>429</u>
	1,516	1,048	1,100	1,155	1,213

### OVE 2% growth

	<u>08/09</u>	<u>09/10</u>	<u>10/11</u>	<u>11/12</u>	<u>12/13</u>
PK	20	20	21	21	22
K	110	112	114	117	119
1	143	146	149	152	155
2	156	159	162	166	169
3	134	137	139	142	145
4	161	164	168	171	174
5	<u>153</u>	<u>156</u>	<u>159</u>	<u>162</u>	<u>166</u>
	877	895	912	931	949



## SCHOOL PROJECTIONS

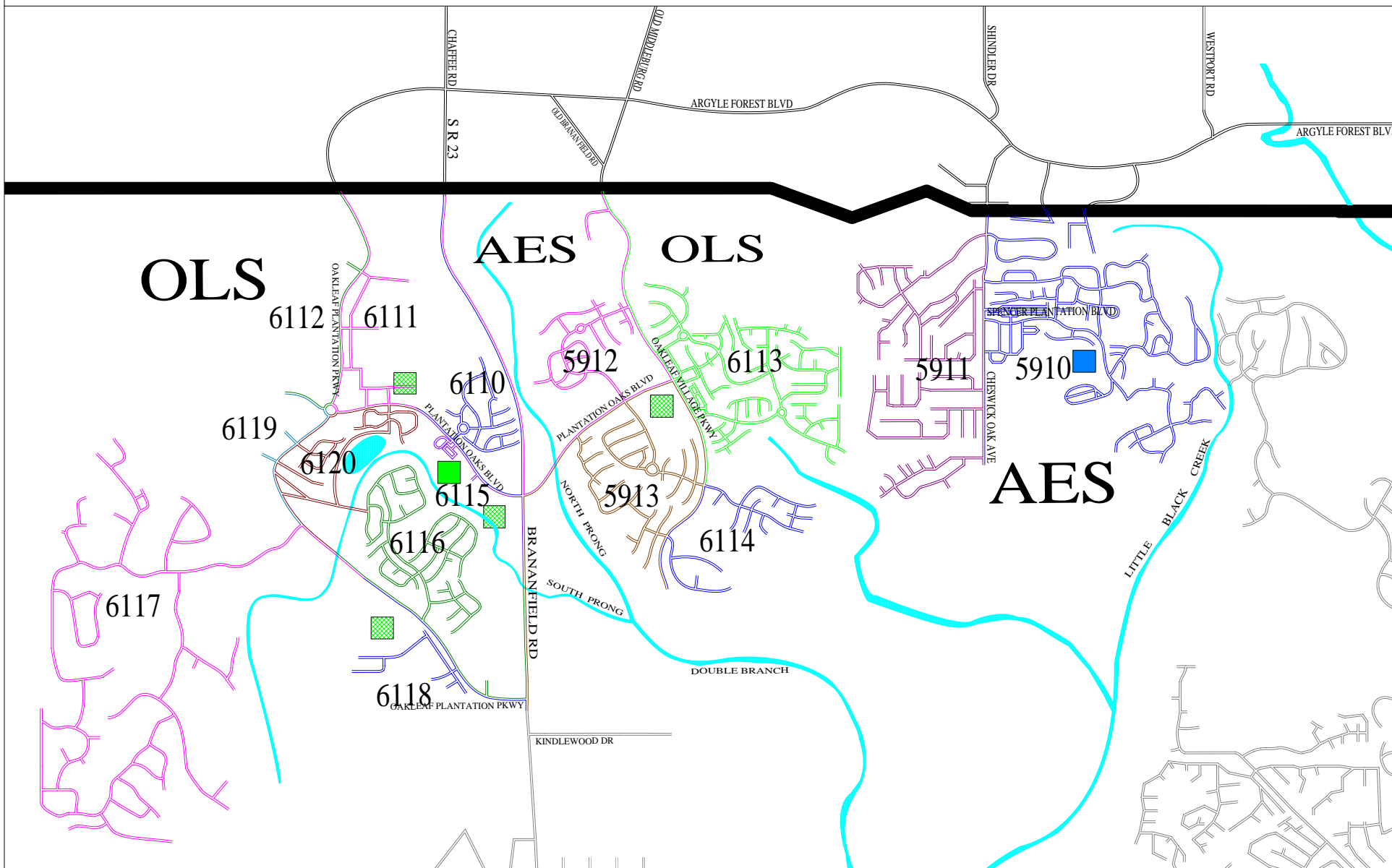
### LAE 5% growth

	<u>08/09</u>	<u>09/10</u>	<u>10/11</u>	<u>11/12</u>	<u>12/13</u>
PK	18	19	20	21	22
K	119	125	131	138	145
1	123	129	136	142	150
2	129	135	142	149	157
3	132	139	146	153	160
4	140	147	154	162	170
5	133	140	147	154	162
6	<u>150</u>	<u>158</u>	<u>165</u>	<u>174</u>	<u>182</u>
	944	991	1041	1093	1147

### SLE 2% growth

	<u>08/09</u>	<u>09/10</u>	<u>10/11</u>	<u>11/12</u>	<u>12/13</u>
PK	13	13	14	14	14
K	89	91	93	94	96
1	93	95	97	99	101
2	98	100	102	104	106
3	100	102	104	106	108
4	105	107	109	111	114
5	101	103	105	107	109
6	<u>113</u>	<u>115</u>	<u>118</u>	<u>120</u>	<u>122</u>
	712	726	741	756	771

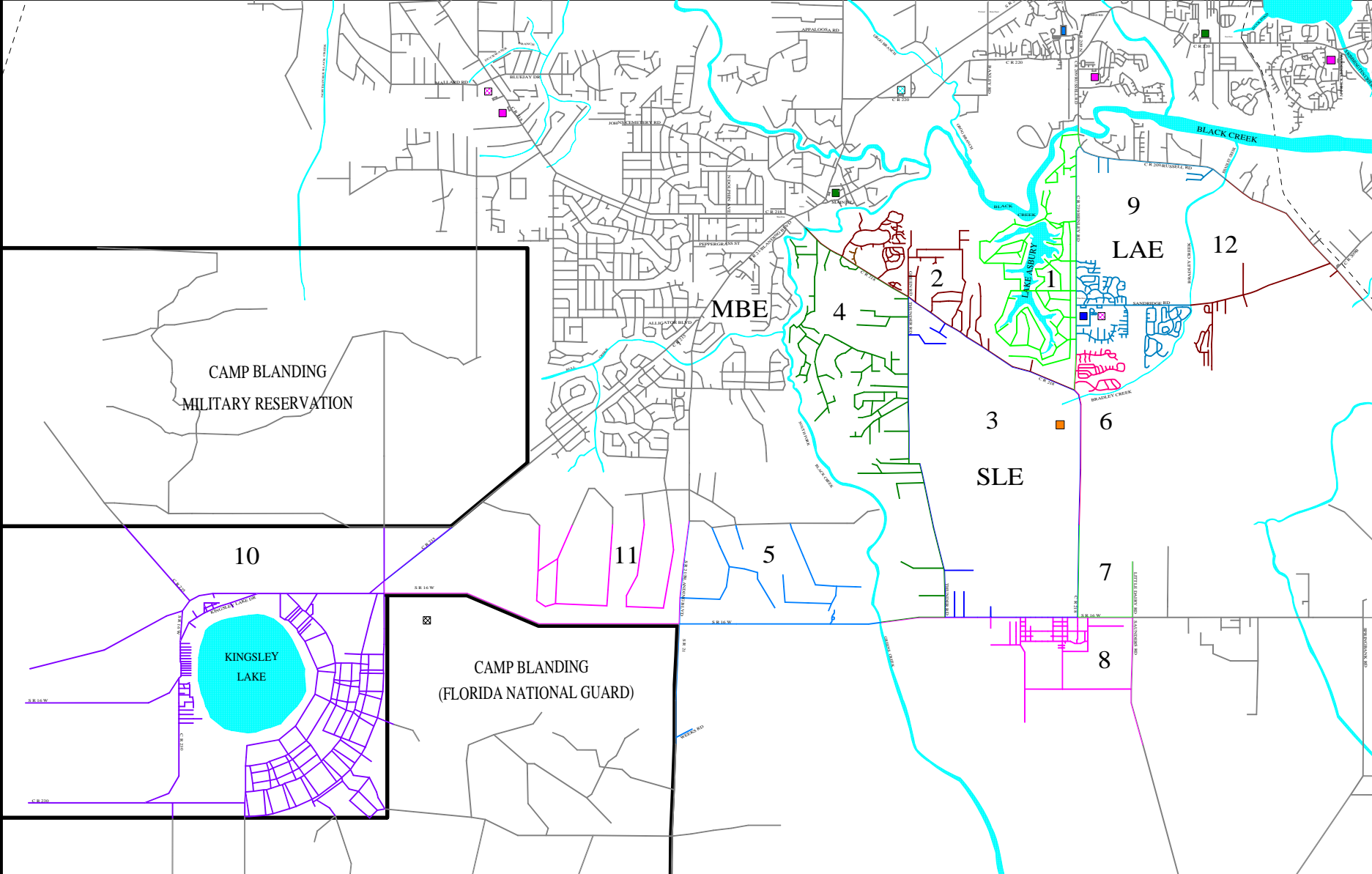
# POP REGIONS FOR AES AND OLS



SCALE: 0.62 mi/inch.

	Pop	School	PK	KG	01	02	03	04	05	06	TOTAL
1	5910	ARGYLE ELEM	12	55	59	68	86	72	51	70	473
2	5911	ARGYLE ELEM	10	50	53	62	58	59	48	68	408
3	5912	ARGYLE ELEM	12	30	31	29	30	28	19	18	197
4	5913	ARGYLE ELEM	3	26	37	23	37	21	26	18	191
5	6110	OAKLEAF SCHOOL	3	8	8	16	9	8	17	18	87
6	6111	OAKLEAF SCHOOL	0	2	3	1	1	0	0	2	9
7	6112	OAKLEAF SCHOOL	0	0	0	0	0	0	0	0	0
8	6113	OAKLEAF SCHOOL	15	69	72	69	73	77	78	86	539
9	6114	OAKLEAF SCHOOL	3	18	16	13	21	27	26	25	149
10	6115	OAKLEAF SCHOOL	0	0	0	0	0	0	0	0	0
11	6116	OAKLEAF SCHOOL	2	32	39	31	39	31	34	35	243
12	6117	OAKLEAF SCHOOL	1	7	17	19	20	17	16	7	104
13	6118	OAKLEAF SCHOOL	0	0	1	1	0	0	1	3	6
14	6119	OAKLEAF SCHOOL	0	0	0	0	0	0	0	0	0
15	6120	OAKLEAF SCHOOL	2	21	19	13	9	16	12	14	106

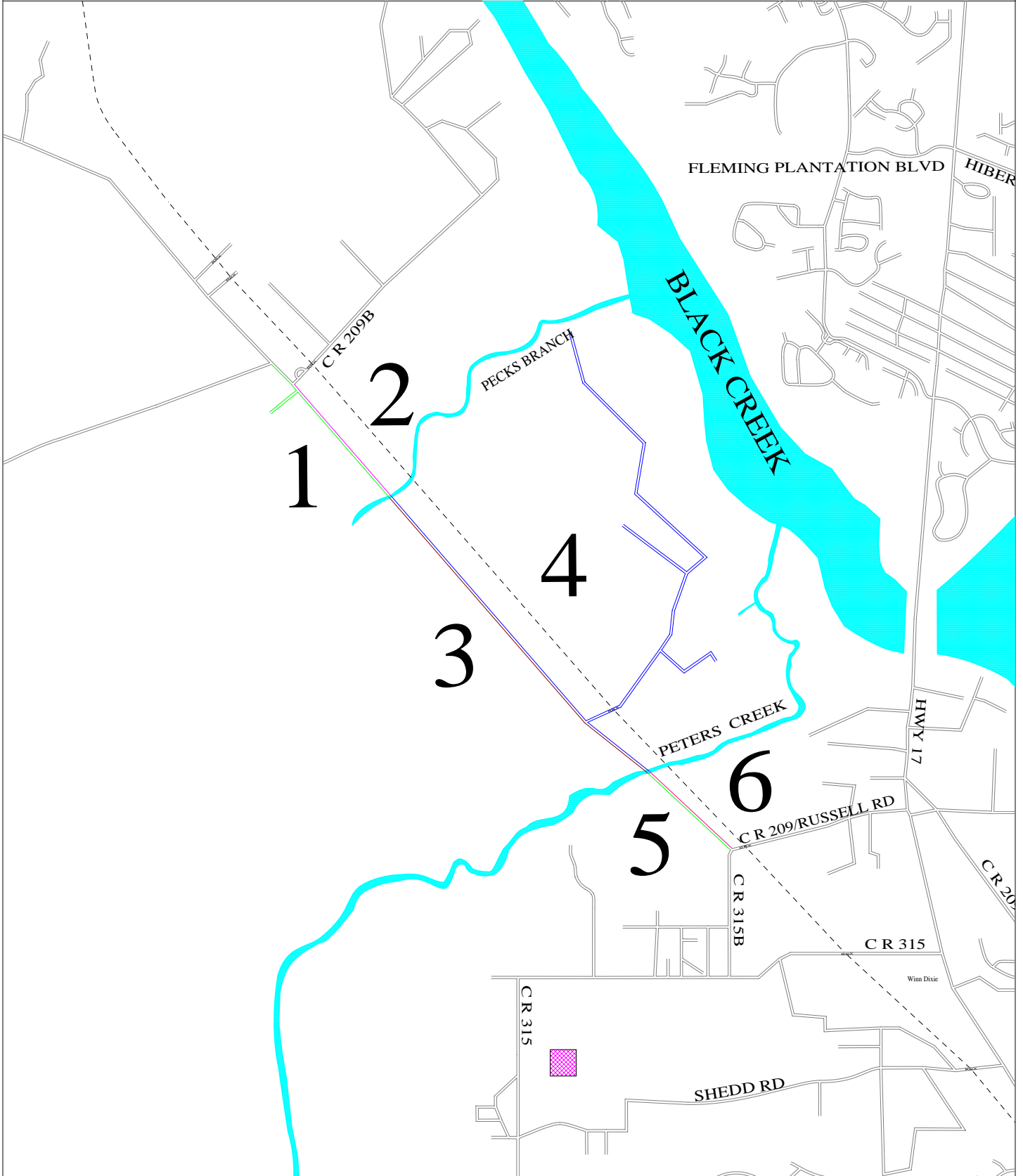
# POP REGIONS FOR LAE AND SLE



SCALE: 1.94 mi/inch.

Pop	School	PK	KG	01	02	03	04	05	06	TOTAL
1 1	LAKE ASBURY ELEM	0	3	20	28	21	34	22	28	156
2 2	SHADOWLAWN ELEM	0	7	29	32	29	33	33	27	190
3 3	SHADOWLAWN ELEM	0	0	6	9	8	5	7	7	42
4 4	SHADOWLAWN ELEM	0	0	22	21	25	22	23	20	133
5 5	MIDDLEBURG ELEM	0	0	0	0	1	0	0	0	1
6 6	LAKE ASBURY ELEM	0	12	21	30	39	27	30	33	192
7 7	LAKE ASBURY ELEM	0	0	0	0	0	0	0	0	0
8 8	SHADOWLAWN ELEM	0	0	2	1	2	3	1	2	11
9 9	LAKE ASBURY ELEM	0	14	84	95	97	88	92	89	559
10 10	MIDDLEBURG ELEM	0	0	1	0	1	0	2	1	5
11 11	MIDDLEBURG ELEM	0	0	0	0	0	0	0	0	0
12 12	RIDEOUT ELEM	0	0	1	1	1	1	1	3	8

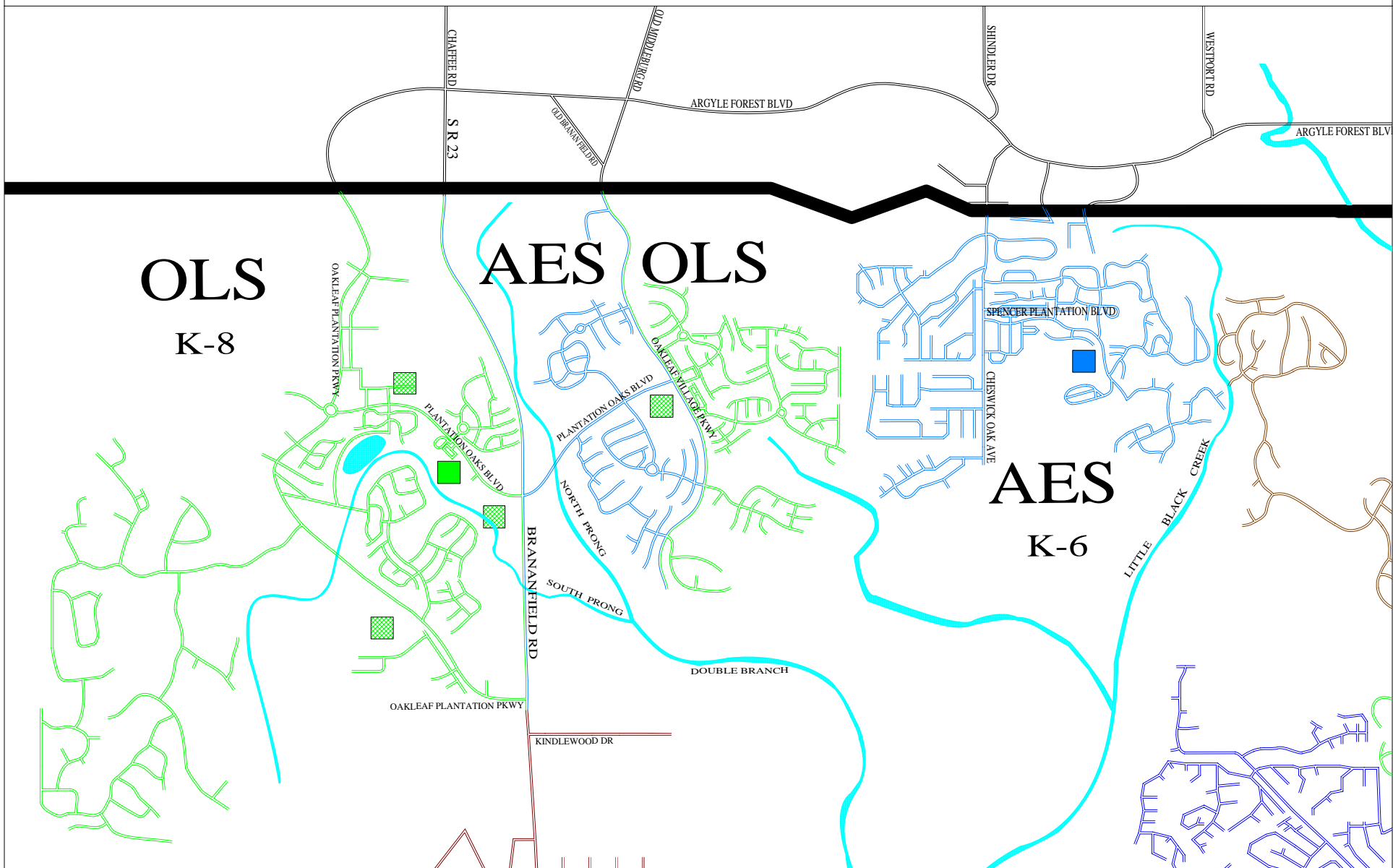
**POP REGIONS  
FOR CEB, LAE, ROE AND TBE**



SCALE: 0.51 mi/inch.

	Pop	School	PK	KG	01	02	03	04	05	06	TOTAL
1	1	LAKE ASBURY ELEM	0	0	0	1	0	0	0	0	1
2	2	RIDEOUT ELEM	0	0	0	1	1	0	0	0	2
3	3	C E BENNETT ELEM	0	1	0	0	1	0	1	0	3
4	4	THUNDERBOLT ELEM	0	1	3	3	1	2	1	2	13
5	5	C E BENNETT ELEM	0	0	0	0	0	0	1	0	1
6	6	THUNDERBOLT ELEM	0	0	0	0	0	0	0	0	0

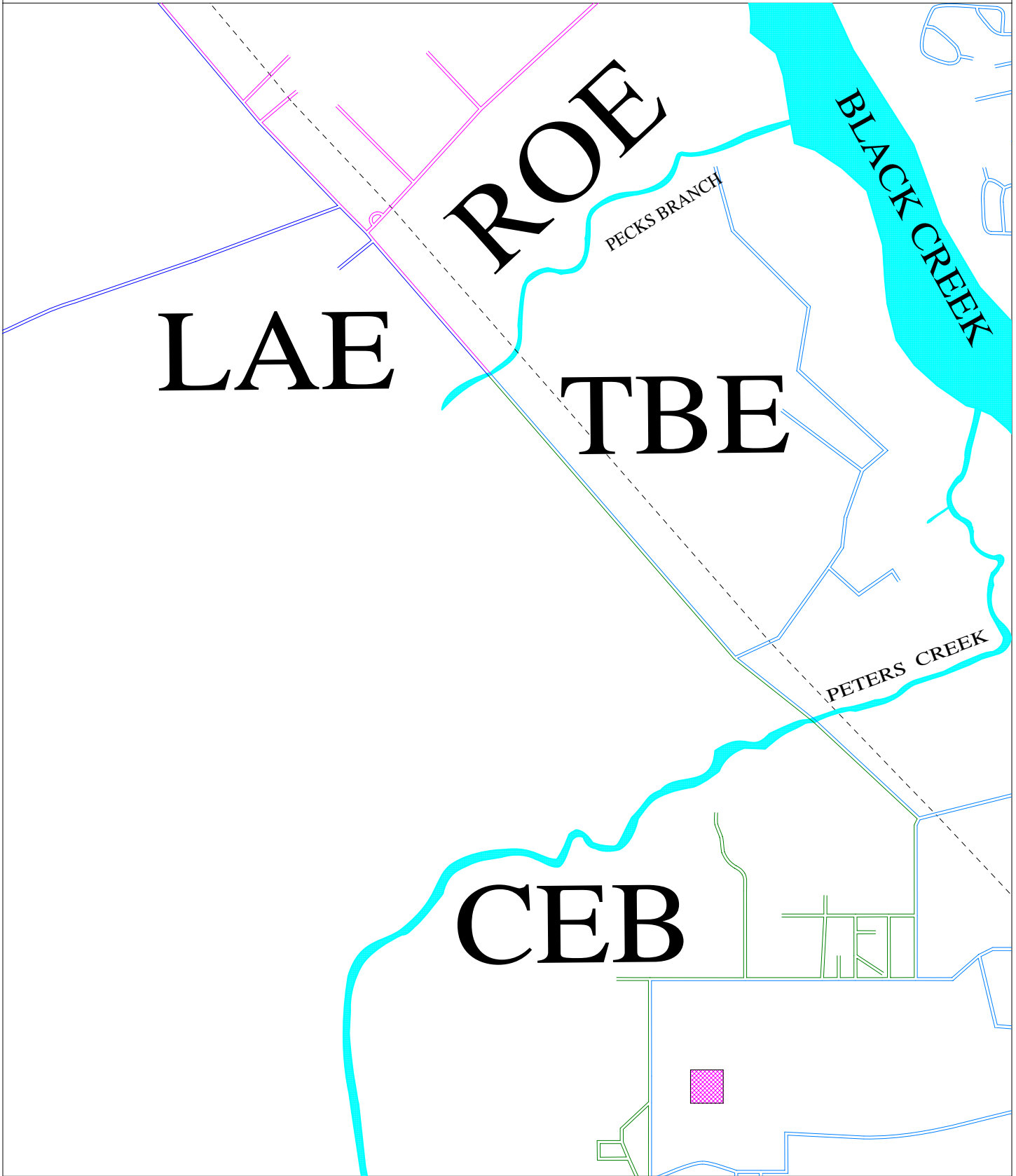
**EXISTING ATTENDANCE BOUNDARIES  
FOR AES AND OLS**



SCALE: 0.62 mi/inch.



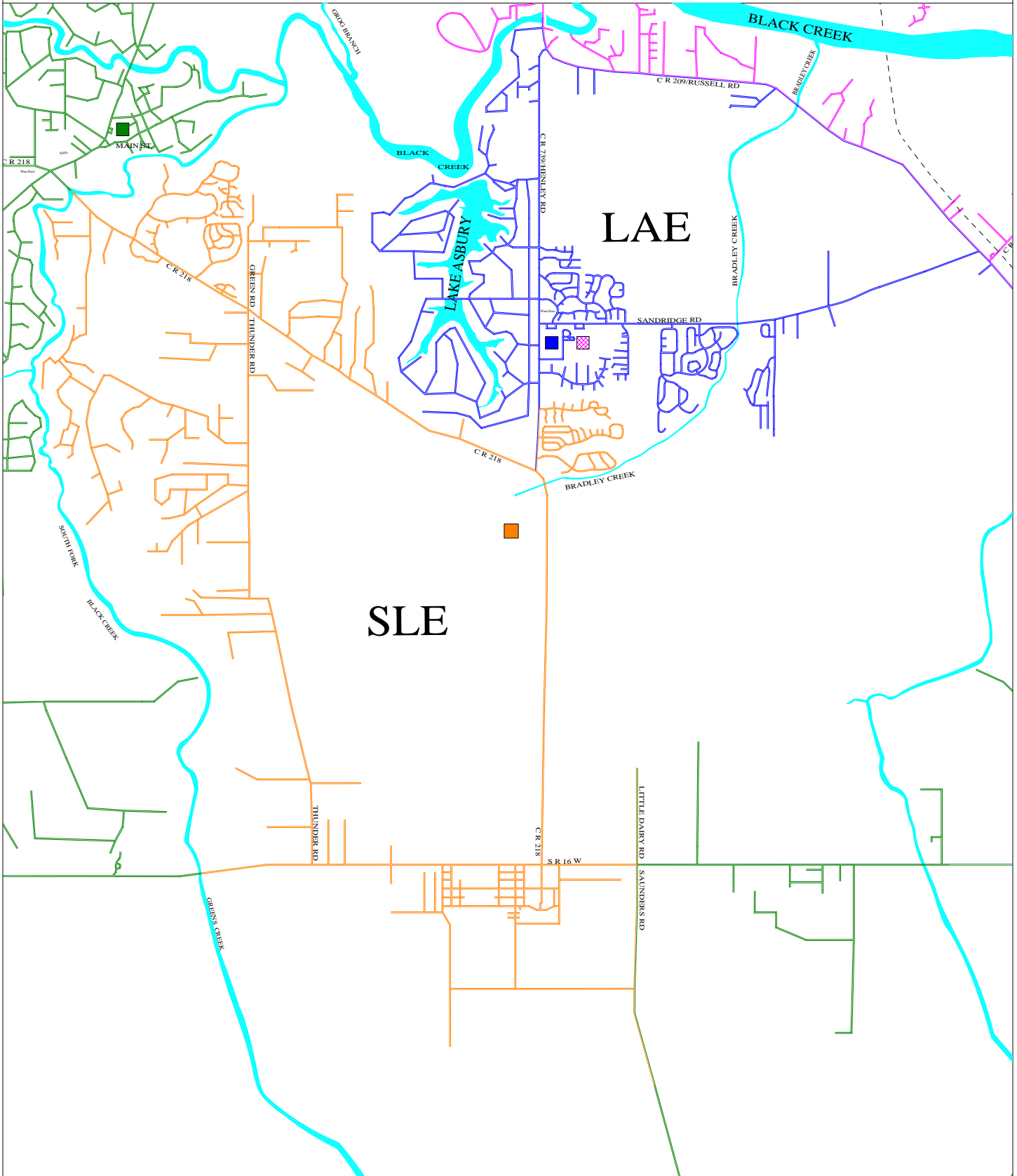
**EXISTING ATTENDANCE BOUNDARIES  
FOR CEB, LAE, ROE AND TBE**



SCALE: 0.40 mi/inch.

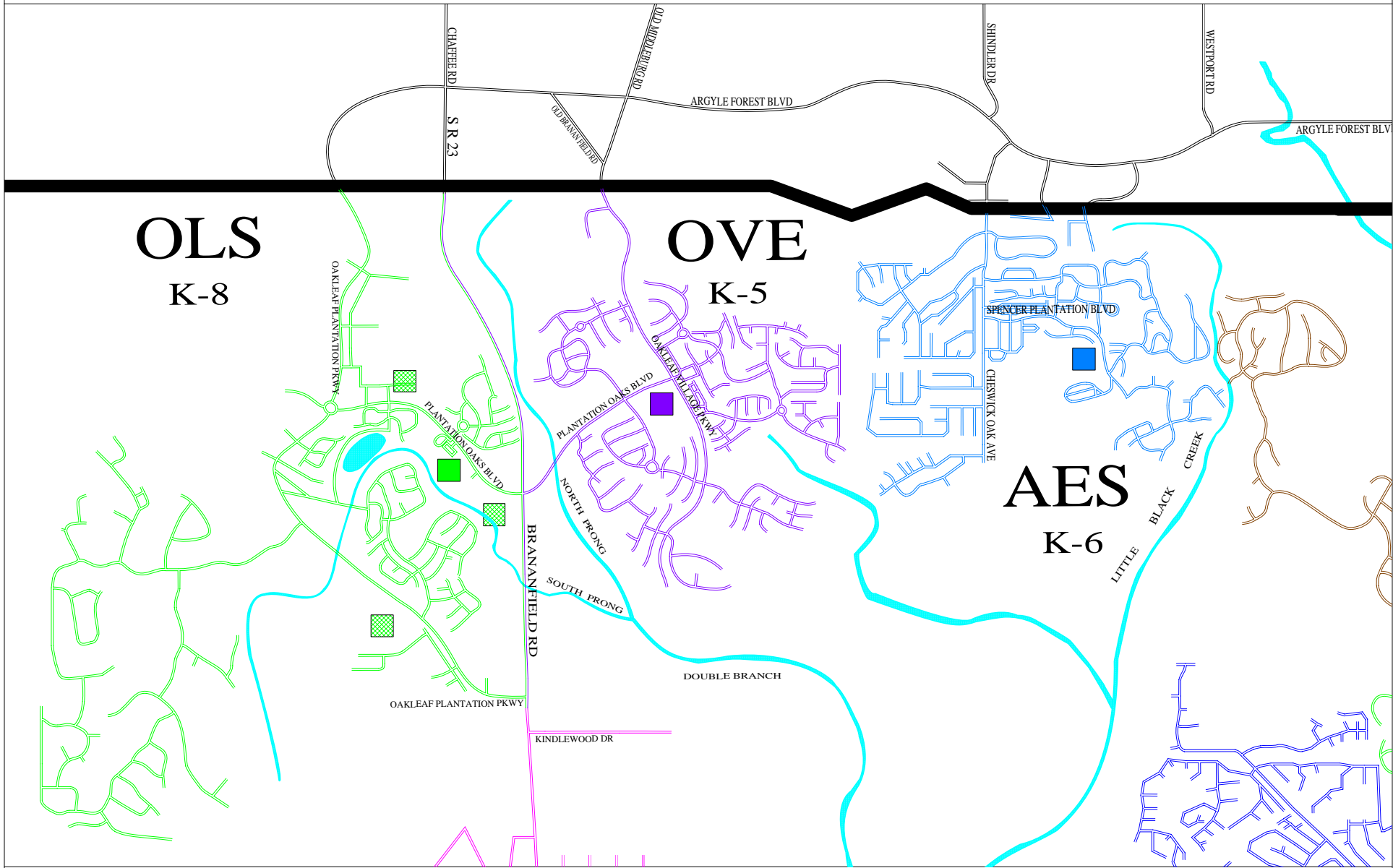


**RECOMMENDED 2008-2009 ATTENDANCE BOUNDARIES  
FOR LAE AND SLE**



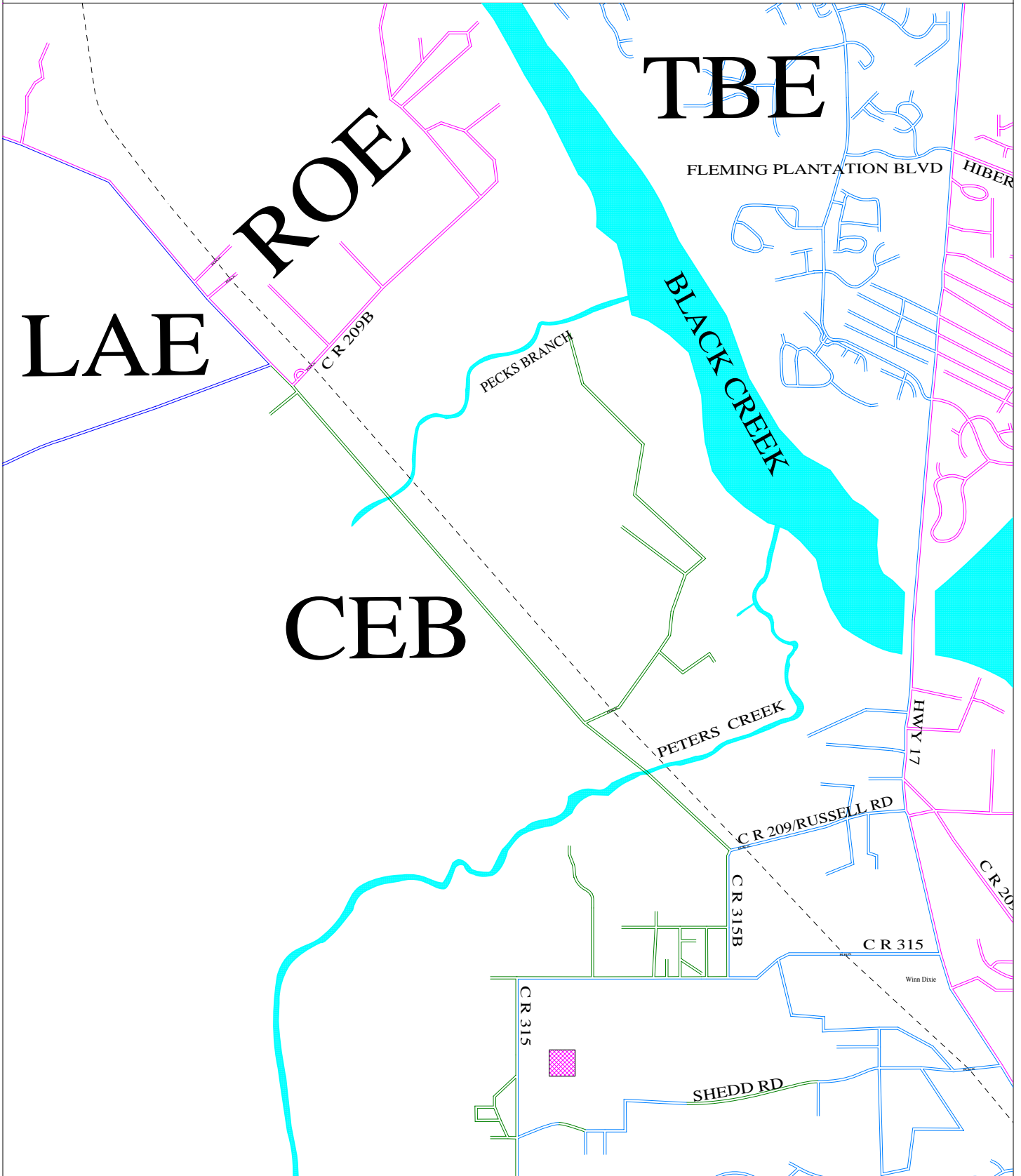
SCALE: 1.07 mi/inch.

**RECOMMENDED 2008-2009 ATTENDANCE BOUNDARIES  
FOR AES, OLS AND OVE**



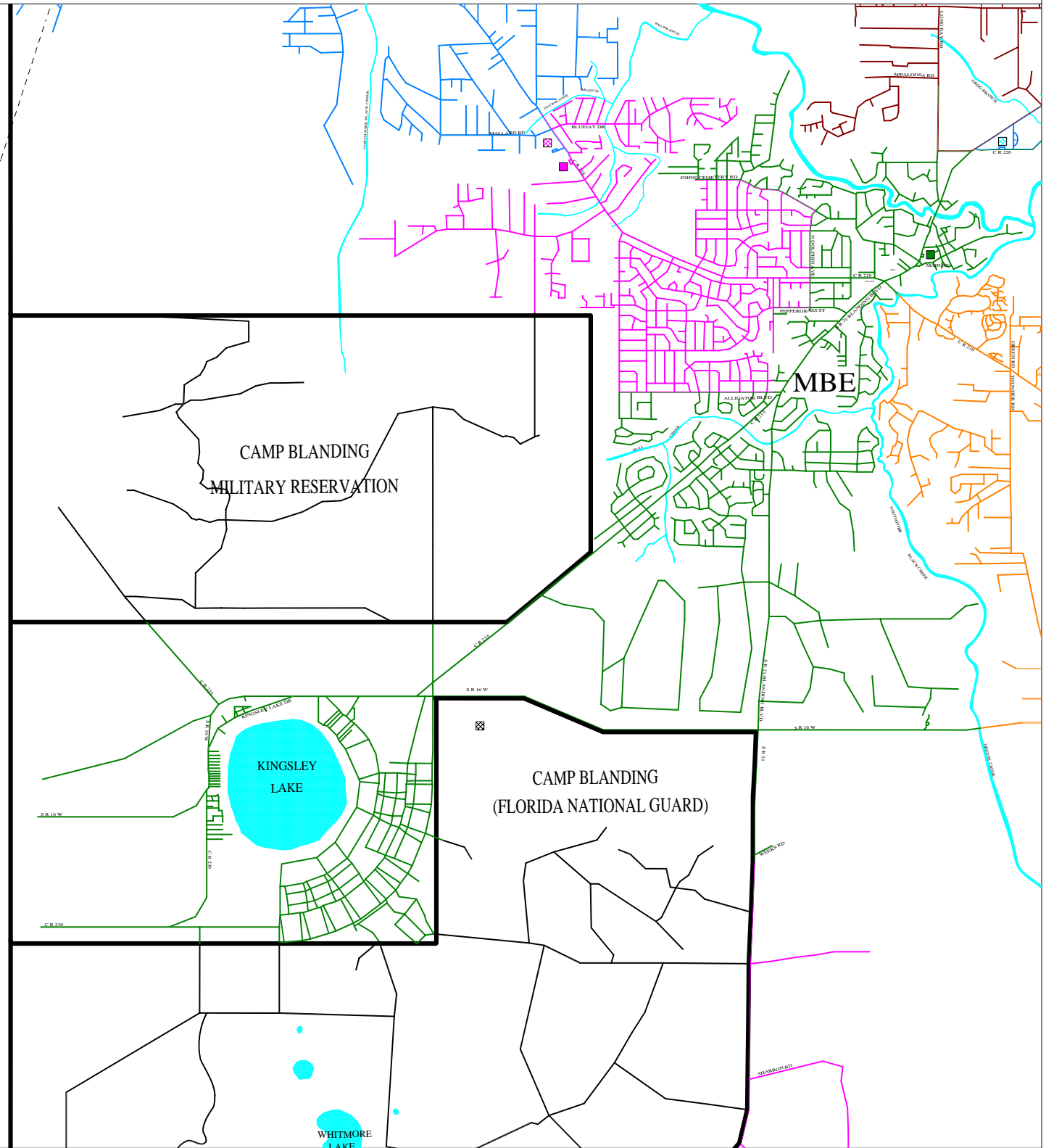
SCALE: 0.62 mi/inch.

**RECOMMENDED 2008-2009 ATTENDANCE BOUNDARIES  
FOR CEB, LAE, ROE AND TBE**



SCALE: 0.51 mi/inch.

**RECOMMENDED 2008-2009 ATTENDANCE BOUNDARIES  
FOR MBE**



SCALE: 1.74 mi/inch.

Effective  
August, 2008

**OAKLEAF VILLAGE ELEMENTARY “W”**

**(K-5 GRADE STRUCTURE)**

**ATTENDANCE ZONE AS FOLLOWS:**

Begin at the center line of Branan Field Road and northern boundary of Clay County tracking east along the northern Clay County Boundary to the eastern boundary of Section 33, Township 3 South, Range 25 East; thence southerly along the section line to the center line of Double Branch Creek; thence east along the center line of Double Branch Creek to the centerline of Little Black Creek; thence southerly along the center line of Little Black Creek to the center line of the North Prong Double Branch Creek; thence northwesterly along the center line of the North Prong Double Branch Creek to the intersection with the South Prong Double Branch Creek; thence northwesterly to the center line of Branan Field Road; thence northerly along the center line of Branan Field Road to the northern boundary of Clay County to the point of beginning.

**THIS ATTENDANCE ZONE WAS APPROVED BY THE CLAY COUNTY SCHOOL BOARD ON:**

**ORIGINAL APPROVAL -**

Effective  
August, 2008

**SHADOWLAWN ELEMENTARY (X)**

**(K-5 GRADE STRUCTURE)**

ATTENDANCE ZONE AS FOLLOWS:

Begin at the northwest corner of Section 6, Township 5 South, Range 25 East; proceed north along the centerline of Black Creek to the intersection of Black Creek and the South Fork Black Creek; thence continuing along the center line of South Fork Black Creek to the intersection with Greens Creek; thence south along the center line of Greens Creek to the intersection with the north boundary of Section 30, Township 6 South, Range 25 East; thence east along the section line to the intersection of Saunders Road; thence north along the center line of Saunders Road to the center line of State Road 16; thence continue north along the center line of Little Dairy Road to the north section line of Section 3, Township 6 South, Range 25 East; thence east along the section line to the northeast corner of Section 3, Township 6 South, Range 25 East; thence north on the section line to the northeast corner of Section 34, Township 5 South, Range 25 East; thence west along the section line to the southeast corner of Section 28, Township 5 South, Range 25 East; thence northerly along the section line to a point north of Citation Drive (this line being a line that separates Meadow Lake and Asbury Downs Subdivisions)being in Section 28, Township 5 South, Range 25 East; thence west to a point in the center line of County Road 739 (Henley Road); thence south along the center line of County Road 739 (Henley Road) to a point that is 200' north of County Road 218; thence east along a line that parallels County Road 218 being 200' north of County Road 218 to a point just east of Audrienne Lane; thence north to the northern boundary of Section 20, Township 5 South, Range 25 East, thence west along



the north section line of Section 20, Township 5 South, Range 25 East to the western section line of Section 20, Township 5 South, Range 25 East; thence north to the intersection with Black Creek in Section 6, Township 5 South, Range 25 East, the point of beginning.

THIS ATTENDANCE ZONE WAS APPROVED BY THE CLAY COUNTY SCHOOL BOARD

ON:

ORIGINAL APPROVAL -

Effective  
August, 20062008

**K-8 OAKLEAF SCHOOL “NN”**

(PK-6 GRADE STRUCTURE)

ATTENDANCE ZONE AS FOLLOWS:

~~**PART A:** Begin at the intersection of the northern boundary of Section 5, Township 4 South, Range 24 East and Yellow Water Creek for a point of beginning; thence due south along the center line of Yellow Water Creek to the intersection of the northern border of Section 17, Township 4 South, Range 24 East; thence due east along the section line to the intersection with the center line of Branan Field Road; thence northerly along the center line of Branan Field Road to the northern boundary of Clay County; thence westerly along the northern boundary of Clay County to the point of beginning.~~

~~**PART B:** Begin at the intersection of the center line of Oakleaf Village Parkway and the northern Clay County Boundary; thence in a southerly direction along the center line of Oakleaf Village Parkway to the end of Oakleaf Village Parkway; thence due south to the center line of Double Branch Creek; thence southerly along the center line of Double Branch Creek to the intersection with Little Black Creek; thence northeast along the center line of Little Black Creek to the center line of Double Branch Creek; thence northwest along the center line of Double Branch Creek to the northern section line of Section 9, Township 4 South, Range 25 East; thence due north to the northern Clay County Boundary; thence west to the point of beginning.~~

PART A: (PK-6 grade structure) Beginning at the intersection of the center line of Yellow Water Creek and the northern Boundary of Clay County being in Section 32, Township 3 South, Range 24 East for a point of beginning; thence east along the northern boundary of Clay County to the center line of Branan Field Road; thence south along the center line of

Branan Field Road to the northeast corner of Section 18, Township 4 South, Range 25 East; thence west along the north section line of Section 18, Township 4 South, Range 25 East to the northwest corner of Section 18, Township 4 South, Range 25 East; thence south along the section line of Section 18, Township 4 South, Range 25 East to the southeast corner of Section 13, Township 4 South, Range 24 East; thence east along the south section line of Section 13, Township 4 South, Range 24 East to the southwest corner of Section 13, Township 4 South, Range 24 East; thence westerly along the section line to the center line of Yellow Water Creek; thence north along the center line of Yellow Water Creek to the point of beginning.

PART B: (6<sup>th</sup> grade structure) Begin at the center line of Branam Field Road and northern boundary of Clay County tracking east along the northern Clay County Boundary to the eastern boundary of Section 33, Township 3 South, Range 25 East; thence southerly along the section line to the center line of Double Branch Creek; thence east along the center line of Double Branch Creek to the centerline of Little Black Creek; thence southerly along the center line of Little Black Creek to the center line of the North Prong Double Branch Creek; thence northwesterly along the center line of the North Prong Double Branch Creek to the intersection with the South Prong Double Branch Creek; thence northwesterly to the center line of Branam Field Road; thence northerly along the center line of Branam Field Road to the northern boundary of Clay County to the point of beginning.

THIS ATTENDANCE ZONE WAS APPROVED BY THE CLAY COUNTY SCHOOL BOARD ON:

ORIGINAL APPROVAL - December 15, 2005

REVISION #1 –

At Bndry OLS Rev 1 PK-6, 12,5,07.doc

Effective  
August, ~~2006~~2008

## ARGYLE ELEMENTARY SCHOOL

(K-6 GRADE STRUCTURE)

ATTENDANCE ZONE AS FOLLOWS:

~~**PART A:** Begin at the northeast corner of Section 3, Township 4 South, Range 25 East along the northern Clay County boundary intersection of the east section line of Section 34, Township 3 South, Range 25 East and the northern boundary of Clay County for a point of beginning; thence south along the section line to the ~~intersection with~~ center line of Little Black Creek; thence in a southerly direction along the center line of Little Black Creek to the intersection of Double Branch Creek; thence northwesterly along the center line of Double Branch Creek to the northern boundary of Section 9, Township 4 South, Range 25 East, thence due north to the northern boundary of Clay County ~~boundary~~; thence east along the northern boundary of Clay County ~~boundary~~ to the point of beginning.~~

~~**PART B:** Begin at the intersection of the center line of Branan Field Road and the northern Clay County Boundary; thence east along the northern Clay County Boundary to the intersection with the center line of Oakleaf Village Parkway; thence south along the center line of Oakleaf Village Parkway to the end of Oakleaf Village Parkway; thence due south to the center line of Double Branch Creek; thence southeasterly along the center line of Double Branch Creek to the northern boundary of Section 16, Township 4 South, Range 25 East; thence west along the section line to the center line of Branan Field Road; thence north along the center line of Branan Field Road to the point of beginning.~~

THIS ATTENDANCE ZONE WAS APPROVED BY THE CLAY COUNTY SCHOOL BOARD ON:

ORIGINAL APPROVAL - April 17, 2003

REVISION #1 - December 15, 2005

REVISION #2 - \_\_\_\_\_

**LAKE ASBURY ELEMENTARY**  
**(K-6 GRADE STRUCTURE)**

ATTENDANCE ZONE AS FOLLOWS:

Begin at the intersection of the center line of Black Creek with the center line of County Road 209 (Russell Road); being in Section 9, Township 5 South, Range 25 East, for a point of beginning: thence in a southwesterly direction along the center line of Black Creek to a point where the creek splits into a North and South Fork; thence along the center line of the South Fork of Black Creek in a general Southerly direction to the South line of Section 1, Township 6 South, Range 24 East; thence West on the Section line to the Northwest corner of Section 7, Township 6 South, Range 23 East, also being the Western boundary of Clay County; thence South along the Clay County/Bradford County Boundary line to the Southwest corner of Section 30, Township 6 South, Range 23 East; thence along the section line to the Southeast corner of Section 26, Township 6 South, Range 23 East; thence north along the section line to the center line of State Road 16; thence East along the center line of State Road 16 to the East Section line of Section 16, Township 6 South, Range 24 East; thence South along the Section line to the Southwest corner of Section 22, Township 6 South, Range 24 East; thence East along the Section line to the center line of Saunders Road; thence Northerly along the center line of Saunders Road to the center line of State Road 16; thence North along the center line of Little Dairy Road to the South Section line of Section 3, Township 6 South, Range 25 East; thence East on the South Section line to the Southeast corner of Section 3, Township 6 South, Range 25 East; thence North on the Section line to the Southeast corner of Section 22, Township 5 South, Range 25 East; thence East along the Section line to a point of intersection with the Western section line of Section 39, Township 5 South, Range 25 East; thence continue due East on a line projected from the North line of Section 25, Township 5 South, Range 25 East to the center line of County Road 209;

~~thence North on the center line of County Road 209 to the point of intersection with the center line of County Road 739 (Henley Road);~~ the northwest corner of Section 6, Township 5 South, Range 25 East; thence south to the northwest corner of Section 20, Township 5 South, Range 25 East; thence east to a point just west of Aldersgate Street being in Section 38, Township 5 South, Range 25 East; thence south to a point 200' north of County Road 218 being in Section 29, Township 5 South, Range 25 East; thence southeasterly parallel and 200' north of County Road 218 to the intersection with County Road 739 (Henley Road); thence north along the centerline of County Road 739 (Henley Road) just north of Citation Drive (this line being a line that separates Meadow Lake and Asbury Downs Subdivisions) being in Section 28, Township 5 South, Range 25 East; thence in an easterly direction to the intersection with the eastern border of Section 28, Township 5 South, Range 25 East; thence southerly along the section line to the southeast corner of Section 28, Township 5 South, Range 25 East; thence east on the section line to the southeast corner of Section 26, Range 25 East, Township 5 South; thence in a north, northeasterly direction to the point of intersection with County Road 739A (Sandridge Road) and County Road 209; thence north along the center line of County Road 209 to the point of intersection with the center line of Black Creek, the point of beginning.

THIS ATTENDANCE ZONE WAS APPROVED BY THE CLAY COUNTY SCHOOL BOARD ON:

ORIGINAL APPROVAL - April 10, 1986

REVISION #1 - August 2, 1988

REVISION #2 - November 19, 1991

REVISION #3 - June 15, 1993

REVISION #4 - February 15, 2001

REVISION #5 – November 21, 2006

REVISION #6 –

At Bndry LAE Rev 6 12,20,07.doc

**EFFECTIVE  
AUGUST 20042008**

**MIDDLEBURG ELEMENTARY SCHOOL  
(K-6 GRADE STRUCTURE)**

ATTENDANCE ZONE AS FOLLOWS:

Begin at a point where the center line of Grog Branch intersects with County Road 220, being in Section 6, Township 5 South, Range 25 East, for a point of beginning: thence West along the center line of County Road 220 to the center line of State Road 21 (Blanding Boulevard); thence continue West along the centerline of County Road 220 to the center line of Long Bay Road; thence ~~generally~~ North along the center line of Long Bay Road to the ~~Northeast corner of Section 2~~intersection of the north section line of Section 1, Township ~~54~~ South, Range 24 East; thence West along the Section line to the center line of the North Fork of Black Creek; thence along the center line of the North Fork of Black Creek in a Northwesterly direction to a point on the West boundary of Section 34, Township 4 South, Range 24 East; thence south on the section line to the Northeast corner of Section 4; Township 5 South, Range 24 East; thence Southwest along a diagonal line through the Southwest corner of Section 4, Township 5 South, Range 24 East; to the end of Johns Cemetery Road; thence along the center line of Johns Cemetery Road in a Southeasterly direction to the center line of Dolphin Avenue north; thence South along the center line of Dolphin Avenue to the center line of Peppergrass Street; thence West along the center line of Peppergrass Street to the center line of Masters Road; thence South along the center line of Masters Road to a point of intersection with the center line of Alligator Boulevard; thence west along the center line of Alligator Boulevard to a point of intersection with the Eastern section line of Section 30, Township 5 South, Range 24 East, said point of



intersection also being the east boundary of Camp Blanding; Thence South along the East boundary of Camp Blanding to a point of intersection with the center line of County Road 215; thence in a Southwesterly direction along the center line of County Road 215 to a point of intersection with the South section line of Section 1, Township 6 South, Range 23 East; ~~thence East on the South section line to the center line of the South Fork of Black Creek;~~ thence west along the section line to the Bradford/Clay County Border; thence south along the Bradford/Clay County Border to the southern point of Section 30, Township 6 South, Range 23 East; thence east along the section line to the southeast corner of Section 26, Township 6 South, Range 23 East; thence north along the section line to the center line of State Road 16; thence east along the center line of State Road 16 to the intersection of State Road 21; thence south along State Road 21 to the southern boundary of Section 22, Township 6 South, Range 24 East; thence east to Greens Creek; thence northerly along the center line of Greens Creek to the intersection of South Fork Black Creek; thence in a general Northern direction along the center line of the South Fork of Black Creek to a point where the center line of the South Fork of Black Creek joins the center line of Black Creek; thence Easterly along the centerline of Black Creek to ~~thence North along~~ a point of intersection with the center line of Grog Branch; thence in a northerly direction along the center line of Grog Branch to a point of intersection with the center line of County Road 220, the point of beginning.

THIS ATTENDANCE ZONE WAS APPROVED BY THE CLAY COUNTY SCHOOL BOARD

ON:

ORIGINAL APPROVAL - July 12, 1983

REVISION #1 - January 12, 1984

REVISION #2 - April 10, 1986

REVISION #3 - February 16, 1989

REVISION #4 - June 15, 1993

REVISION #5 - February 15, 2001

REVISION #6 –

Effective  
August ~~2003~~2008

**CHARLES E BENNETT ELEMENTARY SCHOOL**

**(PK-6 GRADE STRUCTURE)**

ATTENDANCE ZONE AS FOLLOWS:

Begin at the most southeasterly point of Clay County for a point of beginning: thence west on the southern Clay County Boundary to a point described as the southwest corner of Section 7, Township 8 South, Range 25 East; thence north on the section line to the northeast corner of Section 25, Township 6 South, Range 24 East; thence east on the section line to the center line of Saunders Road; thence north along the center line of Saunders Road to the center line of State Road 16; thence continue North to the center line of Little Dairy Road; thence North along the center line of Little Dairy Road to the south section line of Section 3, Township 6 South, Range 25 East; thence East on the south section line to the southeast corner of Section 3, Township 6 South, Range 25 East; ~~thence north on the section line to the~~ thence north on the section line to the northeast corner of Section 34, Township 5 South, Range 25 East; thence east along the section line to the southeast corner of Section 26, Township 5 South, Range 25 East; thence northeast in a diagonal line to the intersection of County Road 739A (Sandridge Road) and County Road 209; thence southeast along the center line of County Road 209 to a point just south of County Road 209B this point being 200' south of County Road 209B; thence northeast in a diagonal line to Black Creek; thence southeast along the center line of Black Creek to the intersection of Peters Creek; thence southerly along the center line Peters Creek to the center line of the CSX Transportation Railroad tracks; thence southeasterly along the center line of the CSX Transportation Railroad tracks to a point of intersection with the centerline of County Road 209; thence west to the intersection of County Road 209 and

~~County Road 315B; southeast corner of Section 22, Township 5 South, Range 25 East; thence east along the section line to a point of intersection with the eastern line of Section 39, Township 5 South, Range 25 East; thence continue due east on a line projected from the north line of Section 25, Township 5 South, Range 25 East to the center line of County Road 209; thence in a general southeastern direction along the center line of County Road 209 (Russell Road) to a point of intersection with the center line of County Road 315B, thence south along the center line of County Road 315B to a point of intersection with the center line of County Road 315, thence west along the center line of County Road 315 to a 90° turn, thence south along the center line of County Road 315 to a point of intersection with the center line of Perry Road, thence east along the center line of Perry Road to the most eastern corner of Perry Road, thence southeast on a line projected from this corner, 500 feet south and parallel to Colonial Drive to a point of intersection with the center line of Governors Creek, thence in a northeastern direction along the center line of Governors Creek to a point of intersection with the center line of State Road 17, thence east on a line projected from this intersection to the eastern Clay County boundary; thence in a general southern direction along the eastern Clay County boundary to the most southeast point of Clay County, being also the point of beginning.~~

THIS ATTENDANCE ZONE WAS APPROVED BY THE CLAY COUNTY SCHOOL BOARD  
ON:

ORIGINAL APPROVAL - July 12, 1983

REVISION #1 - July 12, 1984

REVISION #2 - April 10, 1986

REVISION #3 - May 14, 1987

REVISION #4 - November 19, 1991

REVISION #5 - June 15, 1993

REVISION #6 - December 14, 1995  
REVISION #7 - February 17, 2000  
TECHNICAL EDIT - November 19, 2002  
REVISION #8 -

At Bndry CEB Rev 8 12,20,07.doc

Effective  
August ~~2007~~2008

**RIDEOUT ELEMENTARY SCHOOL**

**(K - 6 GRADE STRUCTURE)**

ATTENDANCE BOUNDARY AS FOLLOWS:

A. Begin at the intersection of the center line of County Road 220 and the center line of Grog Branch Creek being in Section 6, Township 5 South, Range 25 East, for a point of beginning; Thence east along the center line of County Road 220 to the point of intersection with the center line of Little Black Creek; thence south along the center line of Little Black Creek to the point of intersection with the center line of Black Creek; thence southeast along the center line of Black Creek to the point of intersection with the center line of Pecks Branch Creek; ~~thence southwest along Peck Branch Creek to the point of intersection with the center line of County Road 209; thence northwest along the center line of County Road 209 to the point of intersection with County Road 739 (Henley Road); a~~ point just south of County Road 209B; this point being 200' south of County Road 209B; thence on a line generally in a southwesterly direction parallel and being 200' south of County Road 209B to a point of intersection with the center line of County Road 209; thence north along the centerline of County Road 209 to the point of intersection with the center line of Black Creek; thence southwest along the center line of Black Creek to a point of intersection with the center line of Grog Branch; thence north along the center line of Grog Branch to the point of intersection with the center line of County Road 220, the point of beginning.

B. Begin at the intersection of the center line of State Road 21 (Blanding Boulevard) and the center line Little Black Creek being in Section 28, Township 4 South, Range 25

East, for a point of beginning: Thence north along the center line of State Road 21 (Blanding Boulevard) to the point of intersection with County Road 220B (Knight Boxx Road); thence south along the center line of County Road 220B to the point of intersection with the center line of County Road 220; thence west along center line of County Road 220 to point of intersection with the center line of Little Black Creek; thence north along the center line of Little Black Creek to the point of intersection with the center line of State Road 21 (Blanding Boulevard), the point of beginning.

THIS ATTENDANCE ZONE WAS APPROVED BY THE CLAY COUNTY SCHOOL BOARD  
ON:

Original Approval - February 15, 2001

REVISION #1 – November 21, 2006

REVISION #2 -

Effective  
August ~~2004~~2008

**THUNDERBOLT ELEMENTARY  
(PK - 6 GRADE STRUCTURE)**

ATTENDANCE ZONE AS FOLLOWS:

Begin at the intersection of the center line of State Road 17 with the center line of Black Creek for a Point of Beginning, this point being in Township 5 South, Range 26 East: Thence from the Point of Beginning north along the center line of State Road 17 to the intersection of the center line of County Road 220 (Doctors Inlet Road); thence west along the center line of County Road 220 (Doctors Inlet Road) to a point of intersection with the center line of the Swimming Pen Creek; thence in a general southern direction along the center line of Swimming Pen Creek to the intersection of Black Creek; thence in a general southern direction along the center line of Black Creek to a point of intersection with the center line of ~~Pecks Branch~~, ~~thence in a general southwesterly direction along the center line of Pecks Branch~~ Peters Creek; thence along the center line of Peters Creek to the center line of the CSX Transportation Railroad tracks; thence southerly along the center line of the CSX Transportation Railroad tracks to a point of intersection with the center line of County Road 209 (Russell Road), thence in a general southeastern direction along the center line of County Road 209 (Russell Road) to a point of intersection with the center line of County Road 315B, thence south along the center line of County Road 315B to a point of intersection with the center line of County Road 315, thence west along the center line of County Road 315 to a 90° turn, thence south along the center line of County Road 315 to a point of intersection with the center line of Perry Road, thence east along the center line of Perry Road to the most eastern corner of Perry Road, thence southeast on a line projected from this corner, 500 feet south and parallel to Colonial Drive to a point of intersection with the center line of Governors Creek, thence in an eastern direction along the center line of Governors Creek to a point of intersection with the center line of State Road 17, thence north along the center line of State Road 17 to a point of intersection with the center line of Black Creek, said point also being the Point of Beginning.

THIS ATTENDANCE ZONE WAS APPROVED BY THE CLAY COUNTY SCHOOL BOARD



ON:

ORIGINAL APPROVAL - February 17, 2000

REVISION #1 - April 17, 2003

REVISION #2 -

**RECOMMENDED ATTENDANCE BOUNDARY  
ADVERTISEMENT**

ADVERTISEMENT IN: CLAY TODAY  
FLORIDA TIMES UNION (MY CLAY SUN)

**NEW ATTENDANCE BOUNDARIES FOR OAKLEAF VILLAGE  
ELEMENTARY AND SHADOWLAWN ELEMENTARY SCHOOLS AND  
ATTENDANCE BOUNDARY REVISIONS TO OAKLEAF SCHOOL,  
ARYGLE ELEMENTARY, LAKE ASBURY ELEMENTARY,  
MIDDLEBURG ELEMENTARY, CHARLES E. BENNETT ELEMENATRY,  
RIDEOUT ELEMENTARY AND THUNDERBOLT ELEMENTARY**

The School Board of Clay County is considering establishing new attendance boundaries for OakLeaf Village Elementary and Shadowlawn Elementary scheduled to open August, 2008, and attendance boundary revisions or modifications to OakLeaf School, Argyle Elementary, Lake Asbury Elementary, Middleburg Elementary, Charles E. Bennett Elementary, RideOut Elementary and Thunderbolt Elementary to be effective at the start of school year 2008/09. A public hearing will be scheduled on this topic on January 17, 2008 at 7:00 p.m. in the Teacher In-Service Center at Fleming Island High School, 2233 Village Square Parkway, Orange Park, Florida.

For additional information, please contact James Connell, Facility Planning and Construction, 284-6517 or 272-8100, ext 6517.